

Условные обозначения

Масштаб 1:10000




-  - водозаборная скважина №93
-  - граница третьего пояса ЗСО (R=155,8м)
-  - граница второго пояса ЗСО (R=30,0м)

Рис. 3.2 Схема второго и третьего поясов ЗСО водозаборной скважины ООО «Панорама»

23:10:0602197:703

The image is an aerial photograph of a site with several property boundaries outlined in orange. A large, irregularly shaped area is highlighted with a solid blue border. Within this blue area, there is a smaller, roughly circular region defined by a dashed blue line. A semi-transparent black box is overlaid on the right side of the image, containing white text that provides the area, perimeter, and radius of this circular region. Two yellow text labels are also present: '23:10:0602197:706' is located to the left of the blue area, and '23:10:0602197:703' is located inside the blue area near the top right.

23:10:0602197:706

Площадь: 74590.02 м²
Длина окружности: 968.15 м
Радиус: 154.08 м